

The Hawaiian Navigators

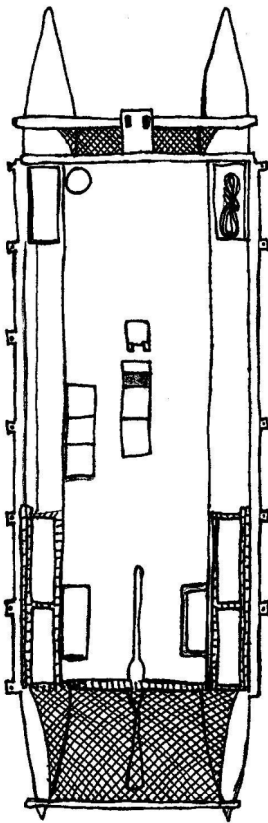
Grades 3 + 4

Answer Sheet

Name: _____

Name: _____

#1 Canoe as an island...



Number of people: _____

Things to take on the voyage:

1. _____
2. _____
3. _____
4. _____
5. _____
6. _____
7. _____
8. _____

#2 Naming the Winds

Name

Description of rain

#3 Nā `Imi Loa O Ka Pākīpika: Wayfinders of the Pacific

1. Three locations...

1. _____
2. _____
3. _____

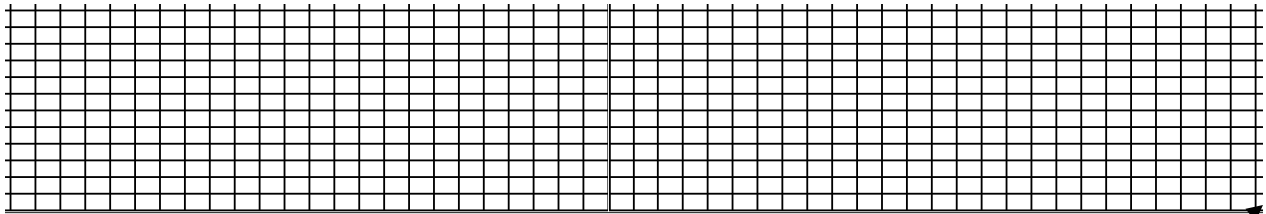
2. _____

3. _____

4. _____ to _____

5. _____

#4 Nā `Imi Loa O Ka Pākīpika: Wayfinders of the Pacific



Present: Pacific Islands today.

#5 Canoe as an Island Earth as an Island...

1. _____

2. _____

#6 Canoe as an Island Earth as an Island...

3. _____

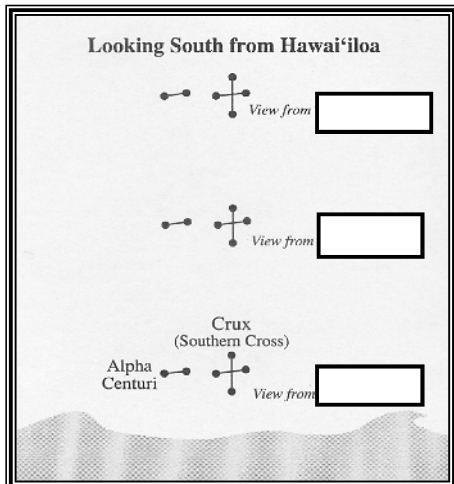
4. _____

#7 No`ono`o Pālua

_____ wa`a
 _____ wa`a Kaukahi
 _____ kahiki
 _____ wa`a kaulua
 _____ ko`i
 _____ pe`a

- _____ 1. _____
 _____ 2. _____
 _____ 3. _____
 _____ 4. _____
 _____ 5. _____
 _____ 6. _____

#8 Wayfinding: Observing Star Positions



- Stars rise in the _____ and set in the _____.
- Is the North Star (Polaris) visible from Tahiti?

- How might you estimate the distance (angle) of an important navigational star or constellation, such as The North Star or The Southern Cross, if you were standing on the deck of a voyaging canoe?

#9 Navigation and Culture

1. _____

2. _____

3. _____

#10 Voyages of Exploration

1. _____

2. _____

3. _____

4. _____

#11 Kalo: The Ancestor

QUESTION: Why is kalo sacred to the `ohana?

Use the words to fill in the boxes

piko: junction of petiole and blade
 huli (cutting)
 lau (leaf)

a`a lau: midrib and veins of leaf
 huluhulu: roots
 oha: bud of corm
 kohina: line of cutting



Navigation Question: Create your own question about navigation...

Survey Question: This experience was... (circle one...) (share why if possible...)



WHY...